



No. PDMA(S)/7(78)/15/5484  
**PROVINCIAL DISASTER MANAGEMENT AUTHORITY**  
**REHABILITATION DEPARTMENT**  
**GOVERNMENT OF SINDH**  
**PLOT NO. 26-C, MAIN KHAYABAN-E-JAMI,**  
**DHA PHASE-VII, KARACHI**  
**Phone: 021-99332003-5, Fax: 021-99332007**



**MOST IMMEDIATE/BY FAX/WHATSAPP**

**Dated: 20<sup>th</sup> July, 2024**

To,

**The Deputy Commissioner(s)/Chairmen DDMA(s),**

Districts: Karachi West, South, Central, East, Keamari, Malir, Korangi, Hyderabad, Badin, Tando Muhammad Khan, Tando Allahyar, Larkano, Kamber Shahdadkot, Jacobabad, Shikarpur, Kashmore, Sukkur, Ghotki, Naushahro Feroze, Sanghar, Tharparkar, Umerkot & Mirpurkhas districts.

**Subject** **MONSOON WEATHER PROJECTION-JULY 2024**

I am directed to refer to the weather outlook No. F2 (E)/2024-NDMA(MW/Weather-Advisory) dated 20<sup>th</sup> July, 2024 (**copy enclosed**) on the subject cited above and to state that the NDMA National Emergencies Operation Centre (NEOC) technical analysis of weather projection for Monsoon Season for the month of July 2024 has been prepared after in-depth analysis of multiple weather models; details of which are forwarded herewith for further necessary actions.

In view of the above, the Deputy Commissioner(s)/ Chairmen DDMA(s) are requested to take necessary precautionary measures as communicated earlier by PDMA Sindh.

  
**(AJAY KUMAR SEWANI)**  
**ASSISTANT DIRECTOR (OPS)**

A copy is forwarded for information & necessary action to:

1. The Senior Member Board of Revenue, Government of Sindh, Karachi.
2. The Secretary to Government of Sindh, Home Department, Karachi.
3. The Secretary to Government of Sindh, Health Department, Karachi.
4. The Secretary to Government of Sindh, Irrigation Department, Karachi.
5. The Secretary to Government of Sindh, School Education and Literacy Department, Karachi.
6. The Secretary to Government of Sindh, College Education, Karachi.
7. The Secretary to Government of Sindh, Universities and Boards, Karachi.
8. The Secretary to Government of Sindh, Information and Archives Department, Karachi (With a request for wide publicity through the electronic & print media).
9. The Secretary to Government of Sindh, Environment, Climate Change & Coastal Development Department, Karachi.
10. The Secretary to Government of Sindh, (GA) SGA&CD, Karachi.
11. The Secretary to Government of Sindh, Works and Services Departments Karachi.
12. The Secretary to Government of Sindh, Food Department Karachi.
13. The Secretary to Government of Sindh, Agriculture Department Karachi.
14. The Secretary to Government of Sindh, Livestock & Fisheries Department, Karachi.
15. The Secretary to Government of Sindh, (Planning), Planning and Development Department, Karachi
16. The Inspector General of Police, Sindh, Karachi.
17. The Commissioner(s) All in Sindh.
18. The Director General, Health Services Sindh, at Hyderabad.
19. The Director General, Livestock & Fisheries Sindh, at Hyderabad
20. The Director General, Coastal Development Authority, Government of Sindh, Karachi.
21. The Director General, Pakistan Maritime Security Agency, Karachi.
22. The Director General, Sindh Building Control Authority, Karachi.
23. The Director General, Pakistan Civil Aviation Authority, Karachi.
24. The Director General, Pakistan Meteorological Department, Islamabad.
25. The Director General, Sindh Emergency Rescue Service 1122. Karachi



No. PDMA(S)/7(78)/15/5484  
**PROVINCIAL DISASTER MANAGEMENT AUTHORITY**  
**REHABILITATION DEPARTMENT**  
**GOVERNMENT OF SINDH**  
**PLOT NO. 26-C, MAIN KHAYABAN-E-JAMI,**  
**DHA PHASE-VII, KARACHI**  
**Phone: 021-99332003-5, Fax: 021-99332007**



26. The Head, National Highway Authority, Office Karachi (It is requested to take all necessary precautionary measures as mentioned here-in above).
27. The Metropolitan Commissioner, Karachi Metropolitan Corporation, Karachi (It is requested to take all necessary precautionary measures as mentioned here-in above).
28. The Administrator, Defense Housing Authority, Karachi (It is requested to take all necessary precautionary measures as mentioned here-in above).
29. The Deputy Secretary (Staff) to Chief Minister Sindh, Karachi.
30. The Deputy Secretary (Staff) to Chief Secretary Sindh, Karachi.
31. The Divisional Superintendent Pakistan Railways, Karachi and Sukkur.
32. The Chief Executive Officer, PPHI, Sindh Karachi.
33. The Chief Executive Officer Sindh Integrated Emergency and Health Services, Karachi.
34. The Chief Executive Officer, Cantonment Board Saddar/ Clifton/ Faisal/ Manora/ Korangi Creek/ Malir, Karachi (It is requested to take all necessary precautionary measures as mentioned here-in above).
35. The Chief Executive Officer(s), Karachi Electric, HESCO, SEPCO.
36. The Chief Executive, Edhi Foundation, Al Mustafa Welfare Trust, Alamgir Welfare Trust, JDC Foundation, Alkhidmat Foundation, Khidmat-e-Khalq Foundation, Pakistan Red Crescent Sindh, Chhipa Welfare Organization.
37. The Head of Office, Pakistan FisherFolk Forum, Karachi.
38. The Director (Response), National Disaster Management Authority, Islamabad.
39. The Head Quarters ComCoast Karachi.
40. The Head Quarters, 5 Corps, Karachi.
41. The Head Quarters ComKar, Pak Navy, Karachi.
42. The Head Quarters Pakistan Rangers, Sindh, Karachi.
43. The PS to Chairman, Planning and Development Board, GoS, Karachi.
44. The PS to Minister, Rehabilitation Department, Karachi.
45. The PS to Secretary to Government Sindh, Rehabilitation Department, Karachi.
46. The PS to Director General, Provincial Disaster Management Authority, Sindh, Karachi.
47. The All Humanitarian Partners (UN Agencies/INGOs/National NGOs/Local NGOs/Humanitarian Organizations

  
**(AJAY KUMAR SEWANI)**  
**ASSISTANT DIRECTOR (OPS)**

**MOST IMMEDIATE / BY FAX**

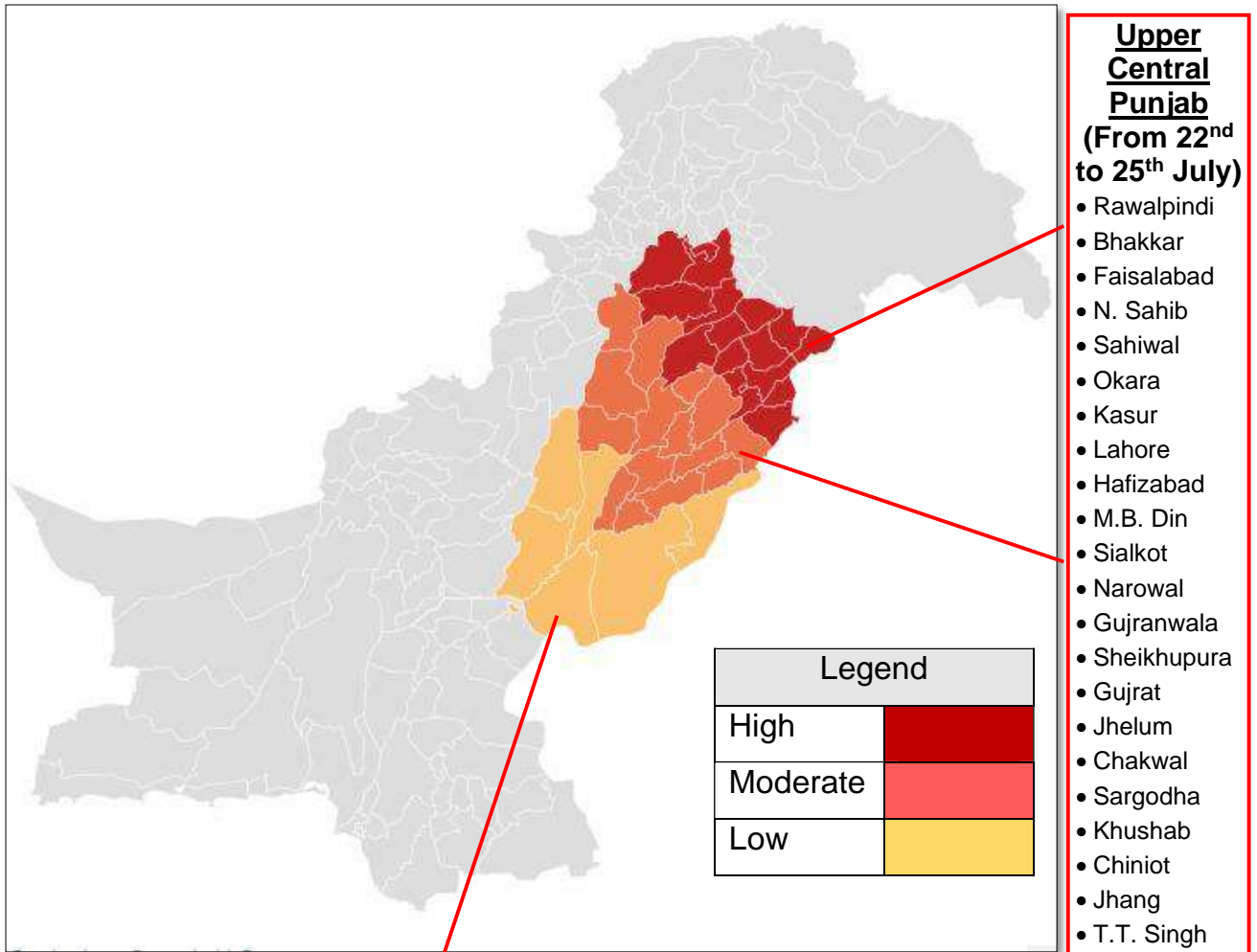
*F.2 (E)/2024-NDMA (MW/ Weather Advisory)*  
**Government of Pakistan**  
**Prime Minister's Office**  
**National Disaster Management Authority (HQ)**  
 Main Murree Road Near ITP Office, Islamabad

Dated: **20 July 2024**

Subject: **Monsoon Rains-Wind/ Thunderstorms with Occasional Gaps from 21<sup>st</sup> July to 27<sup>th</sup> July 2024**

**Strong Monsoon** currents from **Arabian Sea** are likely to penetrate **upper parts** of the country from **21<sup>st</sup> July 2024** and likely to remain till **27<sup>th</sup> July 2024**. Under influence of said system, following areas are expected to be affected: -

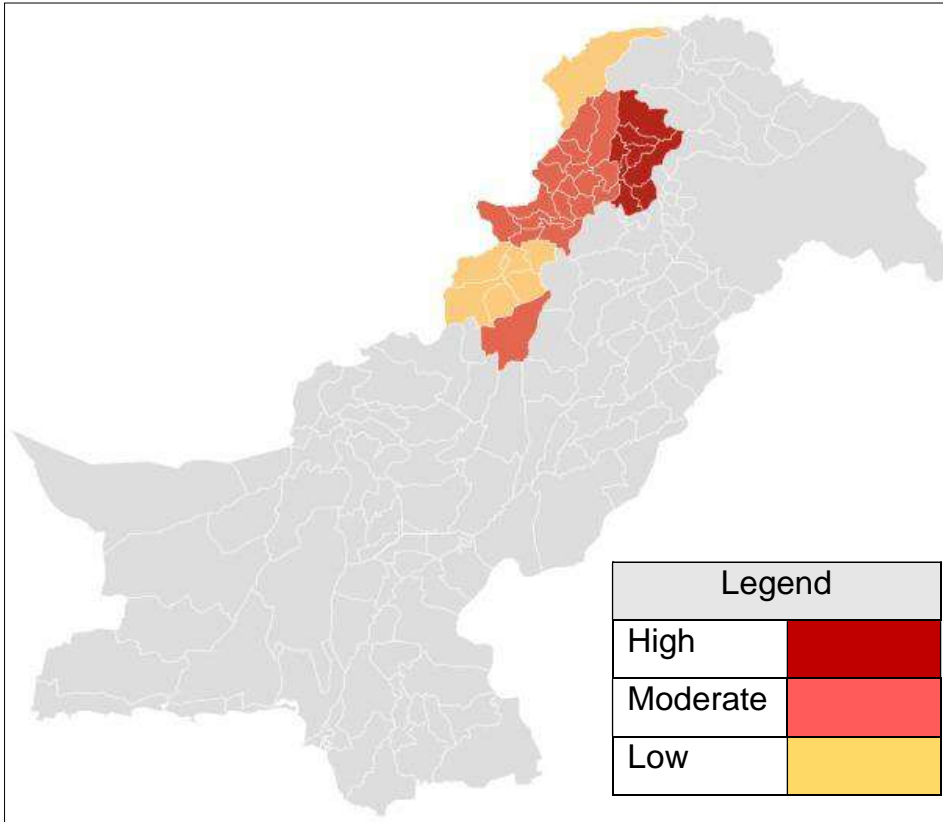
### **Rain Winds/ Thunderstorm (Few Heavy Fall) with Occasional Gaps From 22<sup>nd</sup> July to 27<sup>th</sup> July 2024**



### **South Punjab (From 23<sup>rd</sup> July to 24<sup>th</sup> July 2024)**

Bahawalnagar, Bahawalpur, D.G. Khan, Sahiwal, Multan, Layyah, Lodhran  
 Khanewal, Pakpattan, Muzaffargarh, Vehari, Rajanpur

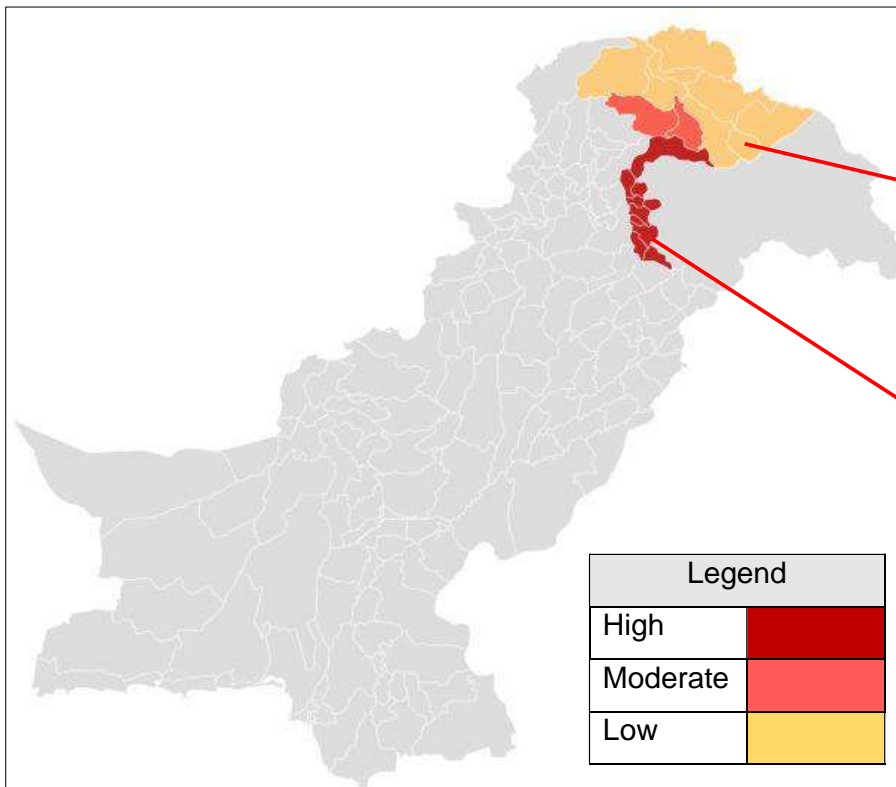
**Winds/ Thunderstorm (Few Heavy Falls) with occasional Gaps From 22<sup>nd</sup> July to 24<sup>th</sup> July 20**



**Khyber Pakhtunkhwa**

- Abbottabad
- Dir, Swat
- Malakand
- Bajaur
- Kohistan
- Chitral
- Shangla
- Battagra
- Buner
- Mansehra
- Torghar
- Haripur
- Peshawar,
- Mardan
- Kurram, Hangu
- Mohmand
- Khyber
- Charsadda
- Waziristan
- Orakzai, Kohat
- Karak, Bannu
- Yank, L.Marwat
- D.I. Khan
- Nowshera

**Winds/ Thunderstorm (Few Heavy Falls) with Occasional Gaps From 21<sup>st</sup> July to 27<sup>th</sup> July 2024**



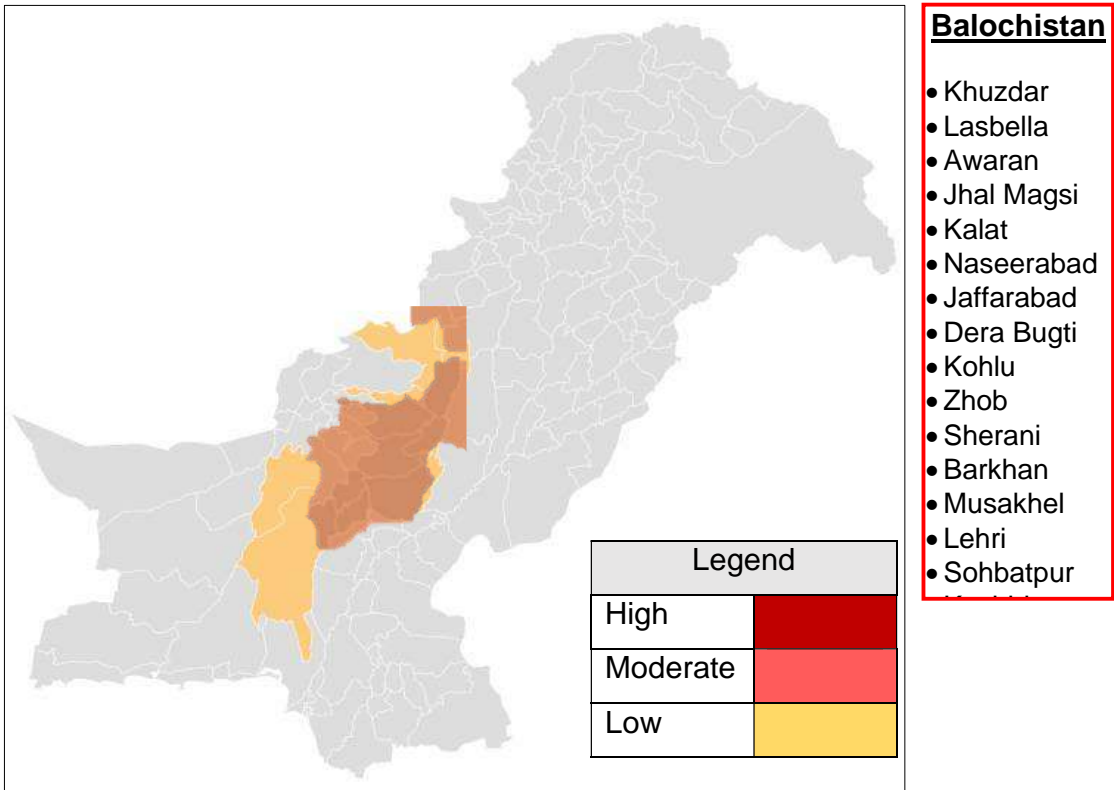
**GB**

- Diamer
- Astore
- Ghizer
- Skardu
- Hunza
- Gilgit
- Ghanche
- Shigar

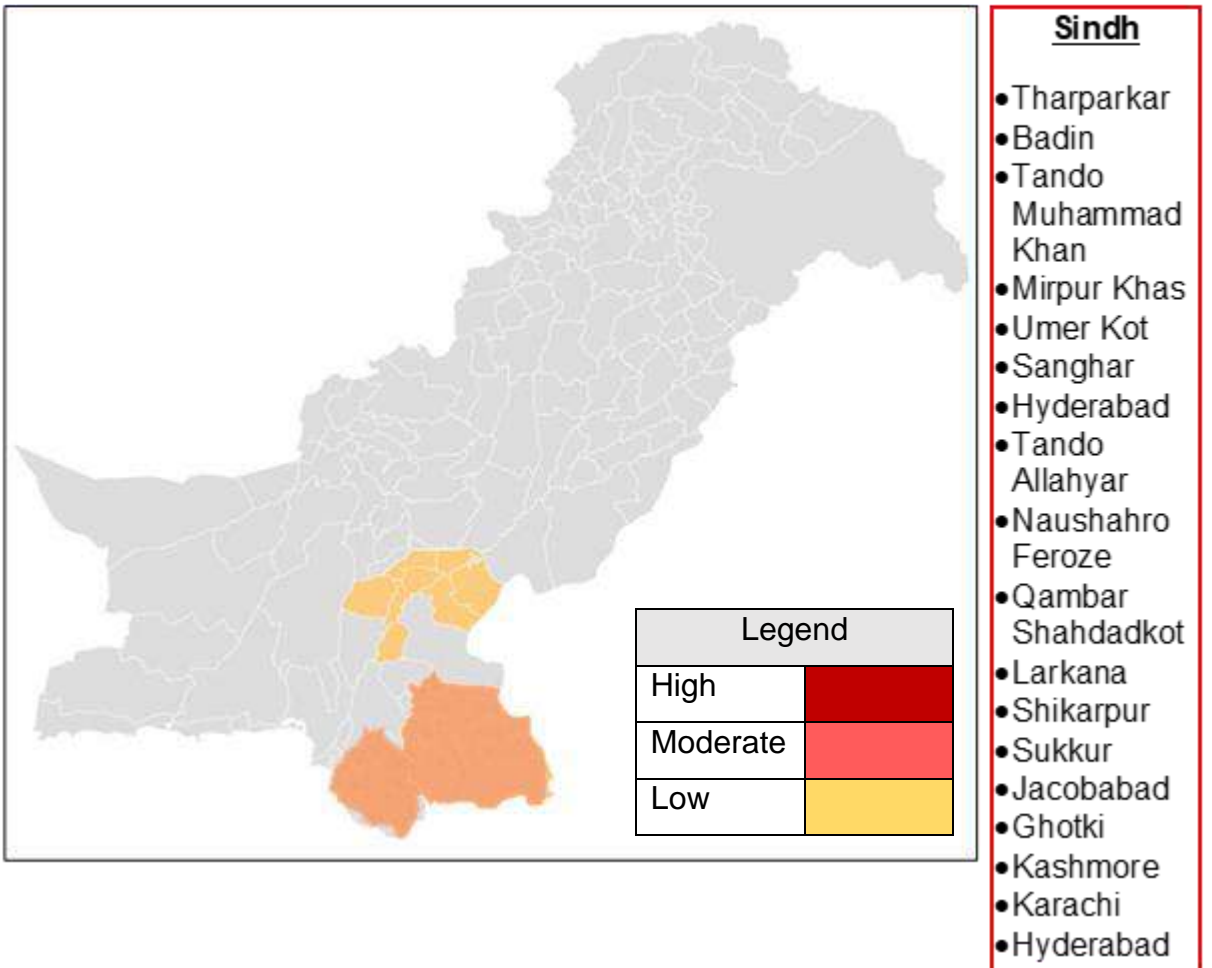
**AJ&K**

- Neelum
- MZD
- Rawalakot
- Poonch
- Hattian
- Bagh
- Haveli
- Sudhnoti
- Kotli
- Bhimber
- Mirpur

## Winds/ Thunderstorm with Isolated Rains From 23<sup>rd</sup> July to 24<sup>th</sup> July 2024



## Winds/ Thundershower with Occasional Gasp From 23<sup>rd</sup> July to 24<sup>th</sup> July 2024





2. Under the influence of this weather system, following are likely impacts: -

a. **KP, GB, Galiyat, Murree and State of AJ&K**

- (1) **Rainfall** may **trigger landslides, mudslides** or falling **boulders** potentially **disrupting roads** during this period in Upper Khyber Pakhtunkhwa, Galiyat, Murree, Gilgit Baltistan and State of AJ&K.
- (2) **Electricity** / other **utility services** may **get disrupted**.
- (3) **Heavy Rainfall** may generate **flash flooding** in local nullahs / streams and river tributaries.
- (4) **Windstorms / Hailstorms** may damage crops, loose structures, etc.
- (5) **Thunderstorms** to increase risk of **lightning strikes**.
- (6) **General public** is advised to be aware of loose structures like **billboards, electrical poles, solar panels**, hoardings, and **under-construction buildings**.
- (7) **Tourists** are advised to **remain cautious** during the spell and check weather updates before traveling.

b. **Balochistan**

- (1) **Rainfall** may cause **flash flooding** in local nullahs.
- (2) **Hill torrents** may be triggered in Sulaiman and the Kirthar Ranges.
- (3) **Landslides / mudslides** may lead to potential **road blockages**.
- (4) **Windstorms / Hailstorms** may damage crops, loose structures, etc.
- (5) **Thunderstorms** to increase risk of **lightning strikes**.
- (6) **Electricity** / other **utility services** may **get disrupted**.
- (7) **Heatwave conditions** are likely to **subside** during the **week**.
- (8) **General public** is advised to be aware of loose structures like **billboards, electrical poles, solar panels**, hoardings, and **under-construction buildings**.

c. **Punjab / Sindh / Islamabad Capital Territory**

- (1) **Hill torrents** may be triggered in D.G. Khan and Rajanpur.
- (2) **Rainfall** with chances of **heavy falls** may generate **flash / urban flooding** in municipalities / local nullahs / streams and river tributaries.
- (3) **Windstorms / Hailstorms** may damage crops, loose structures, etc.
- (4) **Thunderstorms** to increase risk of **lightning strikes**.
- (5) **Electricity** / other **utility services** may **get disrupted**.
- (6) **Heatwave conditions** are likely to **subside** during the **week**.
- (7) **General public** is advised to be aware of loose structures like **billboards, electrical poles, solar panels**, hoardings, and **under-construction buildings**.

3. In this regard, all concerned Federal Ministries / Departments, respective Provincial Governments, their line departments including PDMAs / GBDMA / SDMA/ ICT Administration, DDMA/ local administrations, municipal authorities of major metropolises are advised to **ensure following along with any other measures deemed necessary: -**

a. **Aspects for Mass Awareness/ Enforcement**

- (1) During thunderstorms and to avoid **lightning strike do not do the following: -**
  - (a) Do not stand close **to telephone or electric pylons.**
  - (b) Do not use landline telephones and any metal/ wiring **that is not grounded.**
  - (c) Do not take cover **under trees.**
  - (d) Move away from **drainage canals** and **pondages.**
  - (e) Move **indoors** or **seek shelter** in a **dry place.**
- (2) Travellers / tourists **are advised to: -**
  - (a) Plan travels to picnic and tourist spots **considering weather** and **traffic conditions.**
  - (b) Properly dispose of garbage at **designated areas** to prevent clogging of drainage systems.
  - (c) **Avoid overcrowding picnic** and **tourist spots** and ensure personal safety.
  - (d) Keep children away from **nullahs / potholes / drainage lines** to avoid accidents.
  - (e) Wear **weather appropriate clothing.**
  - (f) Keep adequate **supply of clean drinking water.**
- (3) Do not risk crossing any **drain** or **road overtopping** with **water flow.** Wait for flows to normalise and prioritise/ ensure safety.
- (4) Do not risk **entering** a **ponded under-construction road.**
- (5) Do not take/ allow children **close** to **ponds/ stagnant** water, water **drainage lines** or any place where **potholes** are **present.**
- (6) Sensitize all concerned on risks posed by **venturing into water channels** and **crossing nullahs** during flash floods.
- (7) Do not handle/ repair any **electrical equipment**, especially with **exposed lines** to preclude risk of electrocution **during rainfall/ thunderstorms** and water pondage.
- (8) Avoid staying in weak structures. In case of intense rain, seek shelter in safe places such as schools, government buildings, or any concrete buildings.

b. **DDMAs/ Local Administrations / DM Responders**

- (1) Activation and deputation of duty staff for **round-the-clock monitoring** through Emergency Operation Centres (**EOCs**).
- (2) Collect and share the **latest information** with line departments, **provincial**, and **national authorities**.
- (3) Disseminate **advisories**, **alerts**, and **guidelines** to **all concerned**.
- (4) Generate Situation Reports (**SITREPS**) to cover any major incidents/developments.
- (5) Civic Agencies and **Rescue Services** (1122 / Fire Brigade / Ambulance / Civil Defence) to **remain alert** and have **sufficient emergency response personnel** and **equipment** during the forecasted holiday period.
- (6) Alert **masses living** in **low-lying areas** to exercise **extra caution** and activate **community-based alert systems**.
- (7) Limit the number of **tourists allowed entry** to **picnic** and **tourist spots** to **avoid overcrowding**.
- (8) Regulate **traffic** at **picnic** and **tourist spots** to ensure a smooth flow and **prevent congestion**.
- (9) Provision of **POL** for **backup generators** at **water pumping stations** and timely **pre-placement** of **dewatering pumps** to respond to urban flooding in cities.
- (10) Secure **loose structures including billboards / hoardings / solar panels** from effects of windstorms / thundershowers.
- (11) Under advised of local administration and LEAs, **restrict seasonal nullah crossings**.

c. **PDMA's / SDMA / GBDMA / ICT Administration**

- (1) Coordinate with respective PDMA's to **align local efforts** with provincial strategies and guidelines.
- (2) Activate / **ensure staffing** of **HR** in **EOCs** for effective **coordination** and **response**.
- (3) Establish a **streamlined** and **efficient communication channel** to ensure **timely dissemination** of weather forecasts, **advisories**, and **alerts** to local administrations and the **public**.
- (4) Ensure flow of information **among all stakeholders** is **accurate, timely**, and effectively **coordinated**.
- (5) Ensure **enforcement / dissemination** of **mitigative / preparedness / response guidelines** to **all** concerned.



- (6) Ensure **pre-placement** of **heavy earth moving machinery** at **chokepoints / at-risk regions** for managing landslides and restoration of roads.
  - (7) Coordinate with Local Administrations / Line Departments to **proactively provide necessary resources** / HR and support during emergency situations.
  - (8) Ensure **adequate stocking** of **resources / machinery / relief** within provincial and district capacities. Additionally, ensure availability of resources specific to ongoing seasonal hazards.
  - (9) Conduct **detailed risk / impact / vulnerability assessments** at UC to District level and tailor disaster response mechanisms accordingly.
  - (10) Maintain a **comprehensive database** of **vulnerable populations** and critical infrastructure within the jurisdiction.
  - (11) Ensure **rapid damage** and **needs assessments** follow major incidents.
- d. **Federal Ministries / Departments**
- (1) Ensuring **interagency coordination** and **information sharing** for monitoring and handling emergencies.
  - (2) Raise **mass awareness through respective platforms** relevant stakeholders about **seasonal hazards**.
  - (3) Direct **LEAs, NH&MP** and line departments to **regulate traffic flow, advised travellers / tourists regarding likely situations / dangers** and **safety measures**.
  - (4) Issue **necessary instructions** to **departments**, such as NHA, FWO and C&W for immediate restoration of roads in case of any blockage / obstruction / closures and preplacing of necessary emergency equipment at vulnerable / strategic locations.
  - (5) Ensure **strict** and **proactive monitoring** of the **movement** around/ in close vicinity of nullahs and water channels to **avert possibilities** of **drowning**.
- e. In case of any eventuality, twice-daily updates be shared with NDMA.

**PMD Press Release**

Tel:051-9250364  
Fax:051-9250368

Government of Pakistan  
Ministry of Aviation (Aviation Division)  
Pakistan Meteorological Department  
Sector: H-8/2, Islamabad

NWFC-5(10A)2017/83

Date: 20<sup>th</sup> July, 2024  
Time: 16:00 PST

**Press Release:****More rains-wind/thundershower predicted during the next week (with occasional gaps)**

Met office informed that strong monsoon currents are likely to penetrate from Arabian Sea and Bay of Bengal in upper parts from 22<sup>nd</sup> July. Under the influence of this weather system:

**Kashmir:** Rain-wind/thundershower (with few heavyfalls) are expected in Kashmir (Neelum valley, Muzaffarabad, Rawalakot, Poonch, Hattian, Bagh, Haveli, Sudhanoti, Kotli, Bhimber, Mirpur) from **21<sup>st</sup> (evening) to 27<sup>th</sup> July** with occasional gaps.

**Punjab/Islamabad:** Rain-wind/thundershower (with few heavyfalls) are expected in Islamabad/Rawalpindi, Murree, Galliyat, Attock, Chakwal, Tala Gang, Jhelum, Mandi Bahauddin, Gujrat, Gujranwala, Hafizabad, Wazirabad, Lahore, Sheikhpura, Sialkot, Narowal, Sahiwal, Jhang, Toba Tek Singh, Nankana Sahib, Chiniot, Faisalabad, Okara, Pakpattan, Kasur, Khushab, Sargodha, Bhakkar and Mianwali from **22<sup>nd</sup> to 25<sup>th</sup> July** with occasional gaps. **Rain-wind/thundershower** is expected in Bahawalpur, Bahawalnagar, Dera Ghazi Khan, Multan, Khanewal, Lodhran, Muzaffargarh, Kot Addu, Rajanpur, Rahimyar Khan and Layyah on **23<sup>rd</sup> & 24<sup>th</sup> July**.

**Khyber-Pakhtunkhwa:** Rain-wind/thundershower (with few heavyfalls) are expected in Dir, Chitral, Swat, Kohistan, Malakand, Bajaur, Shangla, Battagram, Buner, Kohat, Bajaur, Mohmand, Khyber, Mansehra, Abbottabad, Haripur, Peshawar, Swabi, Nowshera, Mardan, Charsadda, Hangu, Kurram, Orakzai, Waziristan, Bannu, Lakki Marwat and Dera Ismail Khan from **22<sup>nd</sup> (evening) to 24<sup>th</sup> July** with occasional gaps.

**Balochistan:** Mainly hot and humid weather is expected in most districts of the province. **Rain-wind/thundershower** is expected in north/eastern parts of Balochistan (Khuzdar, Kalat, Lasbella, Awaran, Ziarat, Zhob, Barkhan, Musa Khel, Shirani, Kohlu, Harnai, Naseerabad and Jaffarabad) on **23<sup>rd</sup> & 24<sup>th</sup> July**, with occasional gaps.

**Sindh:** Mainly hot and very humid weather is expected in most districts of the province. **Rain-wind/thundershower** is expected in Mithi, Sanghar, Umakot, Tharparkar, Mirpur Khas, Sukkur, Larkana and Dadu on **23<sup>rd</sup> & 24<sup>th</sup> July** with occasional gaps.

**Gilgit-Baltistan/:** Mainly partly cloudy to cloudy weather condition at time are expected in Gilgit-Baltistan. However, **rainfall activity is also expected** in Gilgit-Baltistan (Diamir, Astore, Skardu, Gilgit, Ghanche, Shigar) from **22<sup>nd</sup> to 27<sup>th</sup> July**, with occasional gaps.

**Possible Impacts and advises:**

- Heavyfalls may generate flash flooding in local nullahs/streams of Murree, Galliyat, Manshera, Kohistan, Malakand, Dir Swat, Shangla, Bunner, Kurram, Orakzai, Khyber, Mohmand, Nowshera, Swabi and Kashmir on **23<sup>rd</sup> & 24<sup>th</sup> July**.
- Heavyfalls may cause urban flooding in low lying areas of Punjab and Khyber Pakhtunkhwa on **23<sup>rd</sup> & 24<sup>th</sup> July**.
- Landslides may disrupt roads at the vulnerable hilly areas of Khyber Pakhtunkhwa, Murree, Galliyat, Kashmir and Gilgit-Baltistan during the wet period.
- Heavy downpour/windstorm and lightning may affect daily routines, weak structures like roof/wall collapse of Kacha houses, electric poles, bill boards, vehicles and solar panels etc during the period.
- Farmers are advised to manage their activities keeping in view the weather forecast.
- Travelers and tourists are advised to remain extra cautious and manage their travelling according to weather conditions and avoid any untoward situation during the wet spell.

**Note: All concerned authorities are advised to remain "ALERT" and take necessary measures to avoid any untoward situation.**

For latest weather updates please visit: <https://www.pmd.gov.pk/en/>

**Distributions:**

1. MS to PM, Islamabad
2. PS to Minister for Aviation Division
3. Secretary Aviation Division
4. Chief Sec Punjab, KP, GB, Kashmir, Balochistan & Sindh
5. Secretary Irrigation Punjab, KP, GB, Kashmir, Balochistan & Sindh
6. Secretary Agriculture Punjab, KP, GB, Kashmir, Balochistan & Sindh
7. Chairman NDMA
8. Chairman NHA
9. IG Motorways
10. DG's PDMA & SDMA
11. Secretary MOCC & Water Resources
12. Secretary National Food Security and Research
13. Chairman FFC & IRSA
14. Director to Minister for MOCC
15. Chief Commissioner Islamabad
16. Commissioner Rawalpindi
17. Rescue 1122
18. Directors RMC's & Electronic and Print Media.

*Spokesperson*



NWFC-5(10A)/2017/83

Date: 20<sup>th</sup> July, 2024  
Time: 16:00 PST

پہنچان

## اگلے ہفتے کے دوران آندھی / بجھڑ چلنے اور گرج چمک کے ساتھ مزید بارشوں کی پیش گوئی

حکومت موسمیات کے مطابق 22 جولائی سے پندرہ عرب اور پنج نکال سے مونسوں ہوا کے علاقوں میں برآمد عمل ہوں گی۔ جس کے باعث:

**کشمیر: 21 (شام) سے 27 جولائی کے دوران:** کشمیر (دادی ٹیل، مظفر آباد، راولا کوٹ، پوچھ، مہاں، ہارغ، جوبلی، سدھوتی، کوٹلی، جمپور، میر پور) میں تیز ہواؤں اور گرج چمک کے ساتھ دھندلے دھندلے سے بارش کا امکان۔ اس دوران بعض مقامات پر موسلا حد بارش کی بھی توقع۔

**پنجاب / اسلام آباد: 22 سے 25 جولائی کے دوران:** اسلام آباد، راولپنڈی، مری، گلیات، اٹک، پکوال، ملہ، گنگ، جہلم، منڈی بہاؤ الدین، گجرانہ، گوجرانوالہ، حافظ آباد، وزیر آباد، لاہور، شیخوپورہ، سیالکوٹ، ناردرال، ساہیوال، جہنگ، ٹوبہ ٹیک سنگھ، منگنہ صاحب، چنیوٹ، فیصل آباد، اوکاڑہ، پاکپتن، قصور، خوشاب، سرگودھا، منگھڑ اور میانوالی میں آندھی / بجھڑ چلنے اور گرج چمک کے ساتھ بارش کا امکان۔ اس دوران بعض مقامات پر موسلا حد بارش کی بھی توقع۔ **23 اور 24 جولائی کے روز:** بہاولپور، بہاولنگر، ڈیرہ غازی خان، ملتان، ٹانہ، لودھراں، مظفر گڑھ، کوٹ ادو، راجن پور، رحیم یار خان اور لہ میں آندھی / بجھڑ چلنے اور گرج چمک کے ساتھ بارش کی توقع۔

**خیبر پختونخوا: 22 (شام) سے 24 جولائی کے دوران:** دیر، پتھان، کوہستان، مالاکنڈ، باجوڑ، شانگلہ، بگرام، یونیر، کوہاٹ، باجوڑ، ہمند، خیبر، مانسہرہ، ایبٹ آباد، ہری پور، پشاور، صوابی، وزیر آباد، چارسدہ، بچکو، کرم اور کڑی، وزیرستان، ہٹوں، کچی، مردت اور ڈیرہ ہاما میں خان میں آندھی / بجھڑ چلنے اور گرج چمک کے ساتھ بارش کا امکان۔ اس دوران بعض مقامات پر موسلا حد بارش کی بھی توقع۔

**بلوچستان: 23 اور 24 جولائی کے روز:** صوبے کے بیشتر اضلاع میں موسم گرم اور مرطوب رہنے کی توقع۔ تاہم بلوچستان کے شمالی / مشرقی علاقوں (خضدار، قنات، لسبیلہ، آواران، زیارت، ژوب، بارکھان، موٹی نخل، شیرانی، کوہلو، ہرنائی، نصیر آباد اور جعفر آباد) میں آندھی / بجھڑ چلنے اور گرج چمک کے ساتھ بارش کا امکان۔

**سندھ: 23 اور 24 جولائی کے روز:** صوبے کے بیشتر اضلاع میں موسم گرم اور انتہائی مرطوب رہنے کی توقع۔ جبکہ منٹھی، ساگھڑ، عمرکوٹ، تھر پارکر، میرپورخاص، سکھر، لاڑکانہ اور داد میں آندھی / بجھڑ چلنے اور گرج چمک کے ساتھ بارش کا امکان۔

**گلگت بلتستان: 22 سے 27 جولائی کے دوران:** گلگت بلتستان (دیامیر، استور، اسکردو، گلگت، گھماچہ اور شگر) میں مطلع جزوی سے ابر آلود رہنے کے علاوہ تیز ہواؤں کے ساتھ بارش کی بھی توقع۔

### ملک اثرات اور احتیاطی تدابیر:

- 23 اور 24 جولائی کے دوران موسلا حد بارش سے مری، گلیات، مانسہرہ، کوہستان، مالاکنڈ، یونیر، کرم، اور کڑی، خیبر، ہمند، نوشہرہ، صوابی اور کشمیر کے مقامی ہوائی اڈوں میں طغیانی کا اندیشہ۔
- 23 اور 24 جولائی کے دوران موسلا حد بارش کے باعث پنجاب اور خیبر پختونخوا کے نشیبی علاقے زیر آب آنے کا اندیشہ۔
- شدید بارشوں کے باعث خیبر پختونخوا کے پہاڑی علاقوں، مری، گلیات، کشمیر اور گلگت بلتستان میں لینڈ سلائیڈنگ کے باعث ٹریک کی آمدورفت متاثر ہونے کا خطرہ۔
- شدید بارشوں / بجھڑ چلنے اور گرج چمک کے باعث روزمرہ کے معمولات متاثر ہونے، کمزور انفراسٹرکچر (کچے گھر اور پائپ لائنیں، بجلی کے کھمبے، بل بورڈز، گاڑیوں، موٹر سائیکل وغیرہ) کو نقصان کا اندیشہ۔
- کسان، حضرات موسمیاتی پیش گوئی کو مد نظر رکھتے ہوئے اپنے معمولات ترتیب دیں۔
- مسافروں اور سیاح حضرات سڑک کے دوران زیادہ محتاط رہیں اور موسمی حالات کے مطابق اپنے سفر کا انتظام کریں اور بارشوں کے دوران کسی بھی ناخوشگوار صورتحال سے بچنے کے لیے موسم کے ہادی میں آگاہی حاصل کریں۔

نوٹ: ہم محتاط اندازوں کو "اثرات" سے کہتے ہیں اور کسی ناخوشگوار واقعہ سے بچنے کے لیے ہم ضروری اقدامات کرنے کی ہدایت کی جاتی ہے۔

تازہ ترین معلومات کے لئے <https://www.pmd.gov.pk/en/>

### Distributions:

1. MS to PM, Islamabad
2. PS to Minister for Aviation Division
3. Secretary Aviation Division
4. Chief Sec Punjab, KP, GB, Kashmir, Balochistan & Sindh
5. Secretary Irrigation Punjab, KP, GB, Kashmir, Balochistan & Sindh
6. Secretary Agriculture Punjab, KP, GB, Kashmir, Balochistan & Sindh
7. Chairman NDMA
8. Chairman NEIA
9. IG Motorways
10. DG's PDMA & SDMA
11. Secretary MOCC & Water Resources
12. Secretary National Food Security and Research
13. Chairman FFC & IRSA
14. Director to Minister for MOCC
15. Chief Commissioner Islamabad
16. Commissioner Rawalpindi
17. Rescue 1122
18. Directors RMC's & Electronic and Print Media.

ترجمان (حکومت موسمیات)